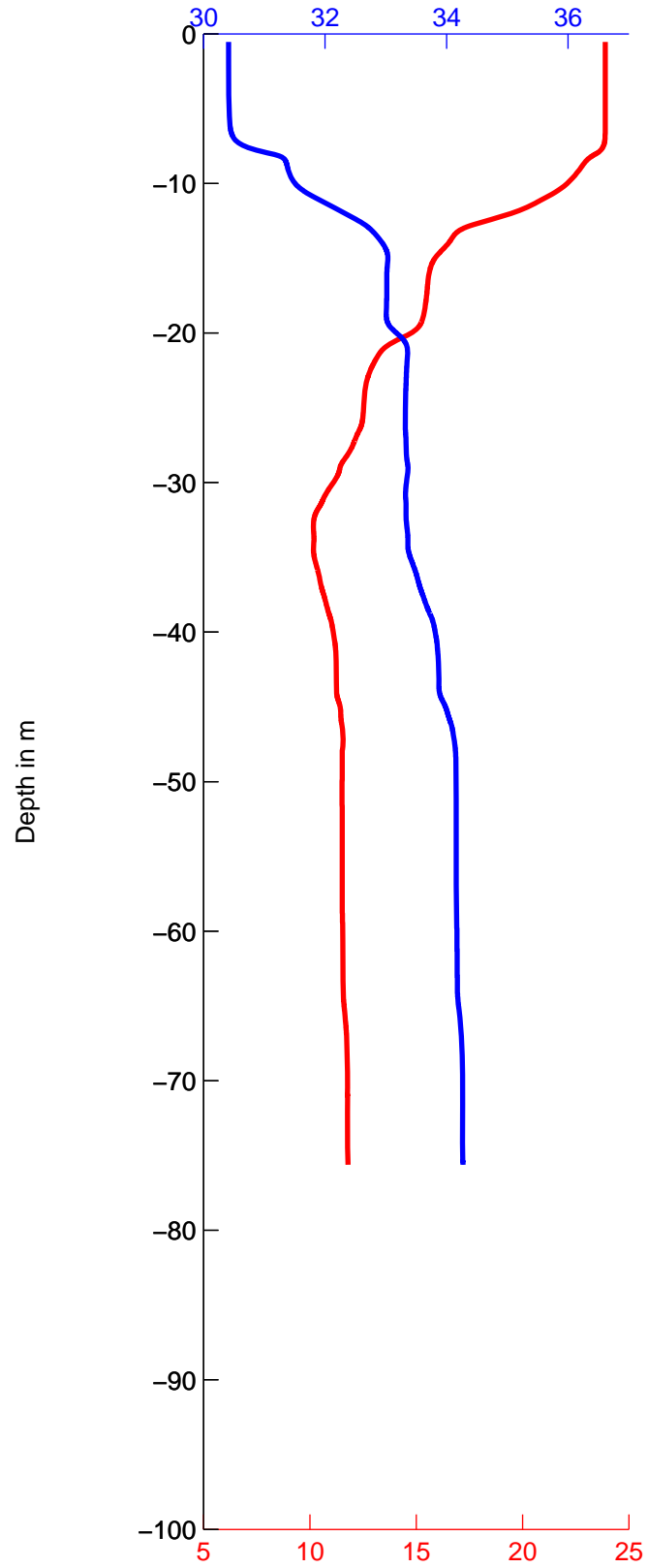
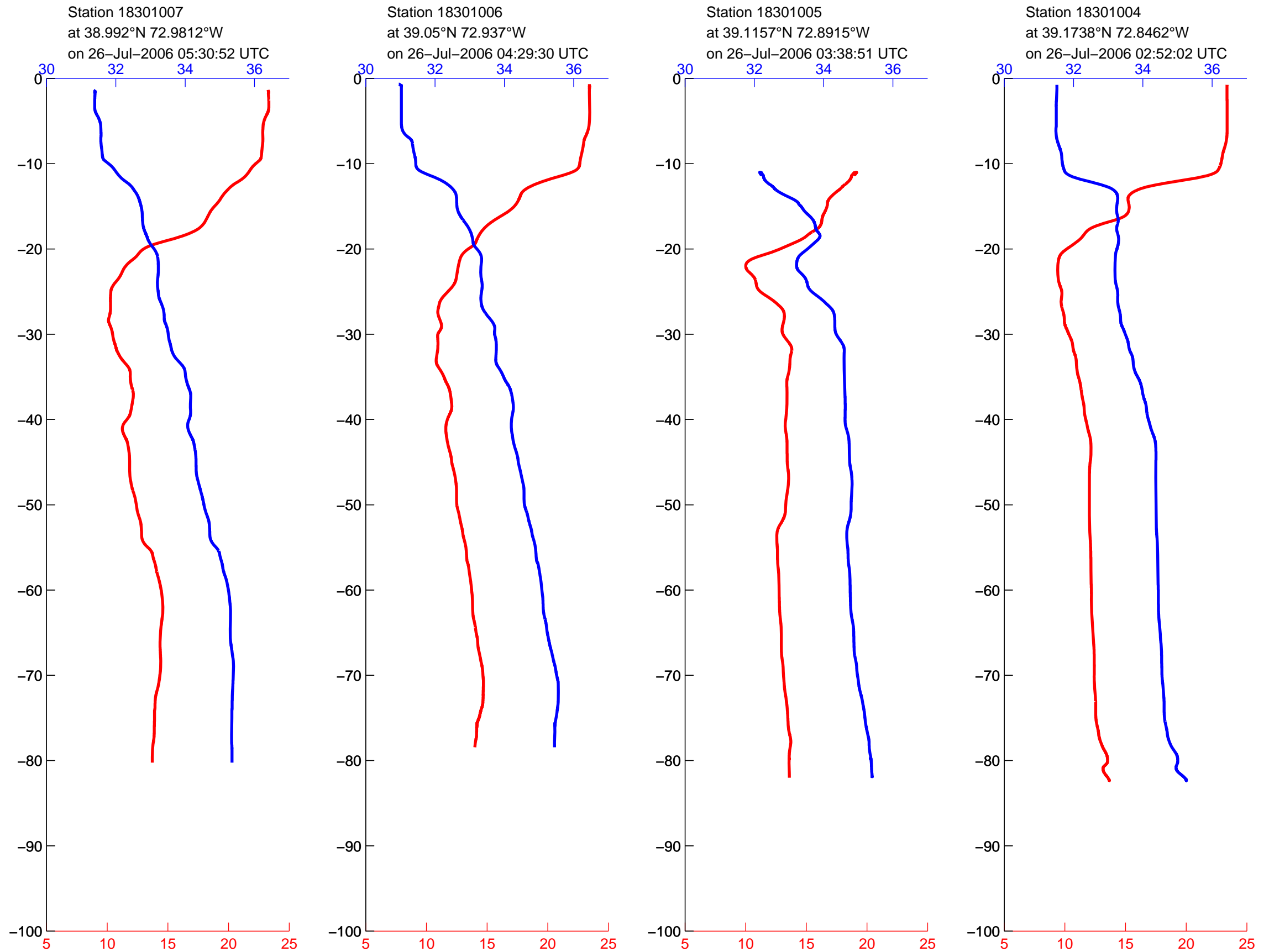


CTD downward casts along 80 meter isobath, red – temperature in °C, blue – salinity in ppt

Station 18301015  
at 39.275°N 72.8653°W  
on 28-Jul-2006 05:27:01 UTC

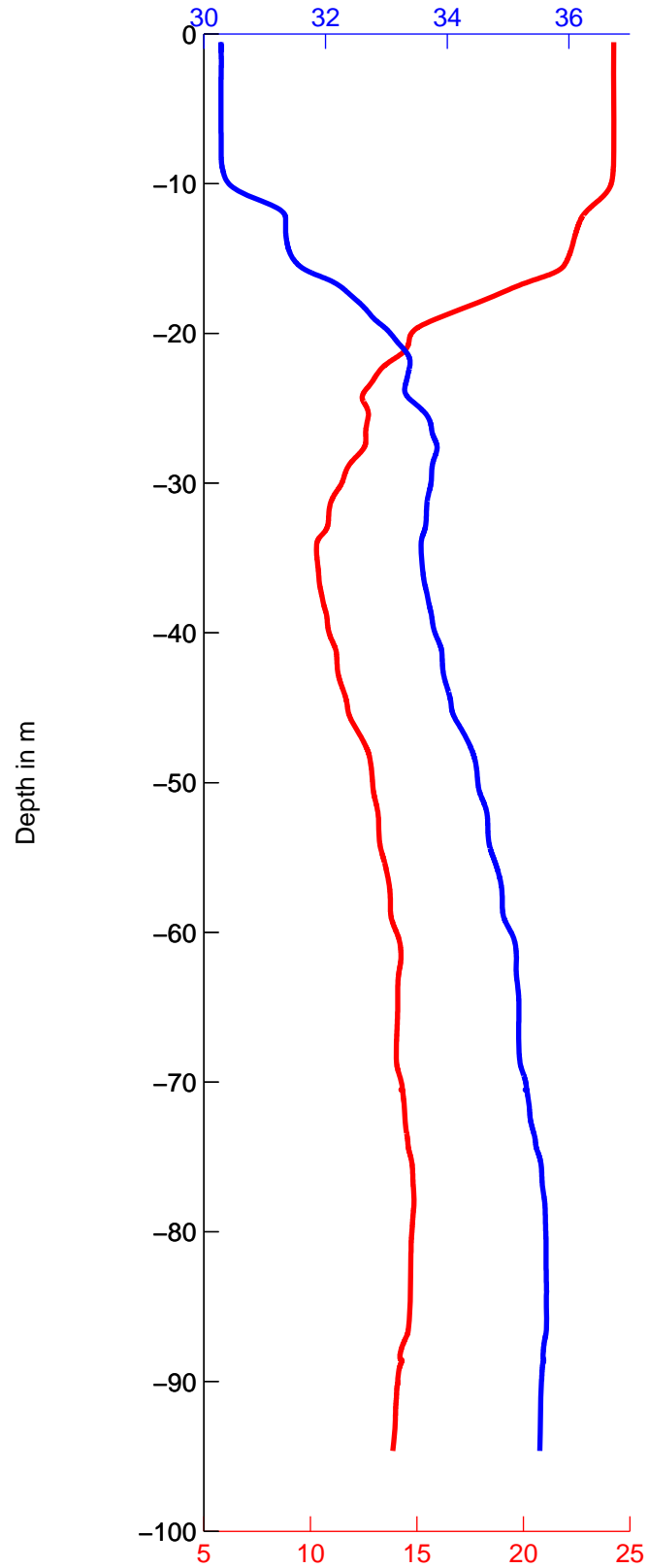


CTD downward casts along 80 meter isobath, red – temperature in °C, blue – salinity in ppt

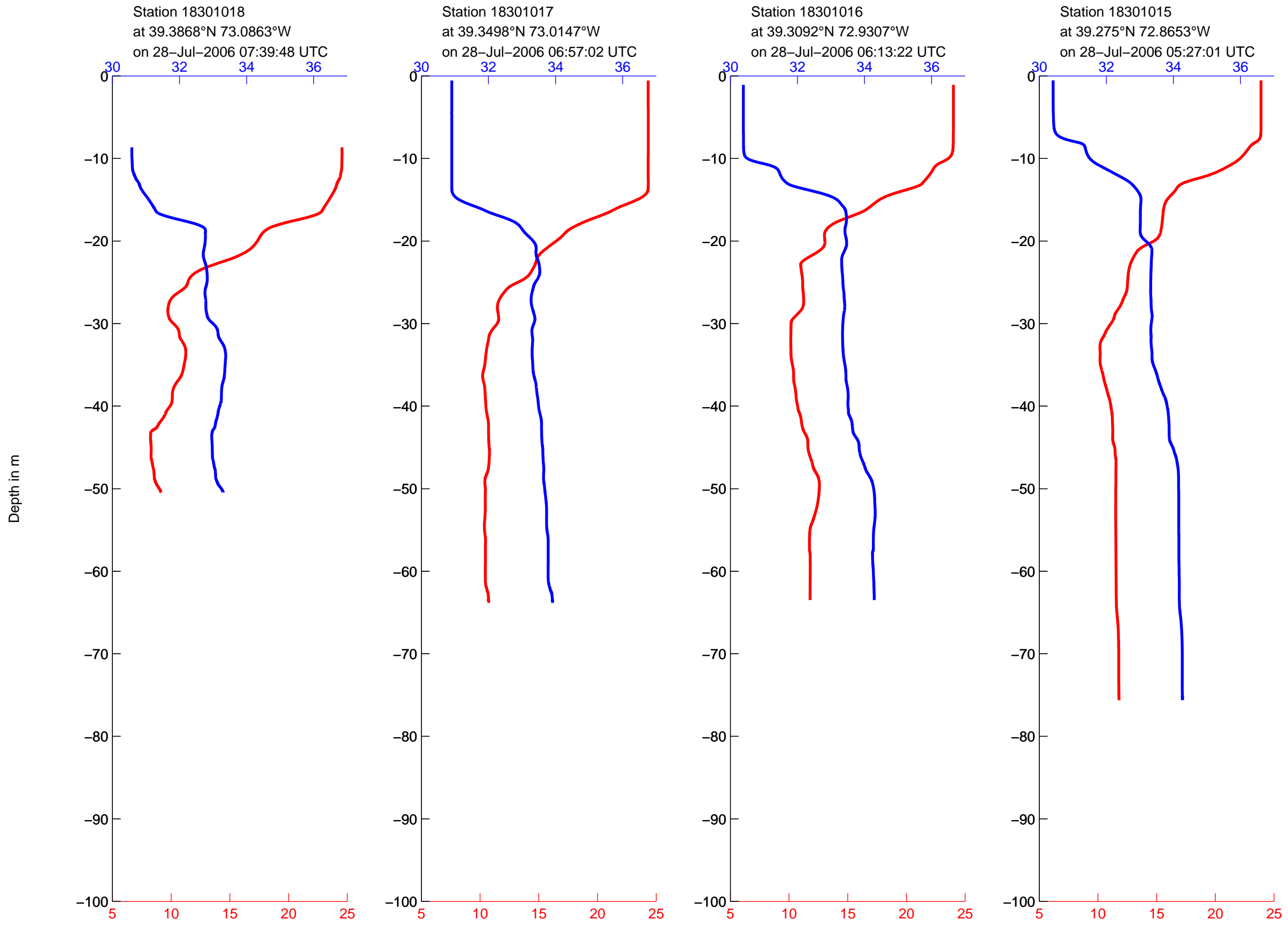


CTD downward casts along 90 meter isobath, red – temperature in °C, blue – salinity in ppt

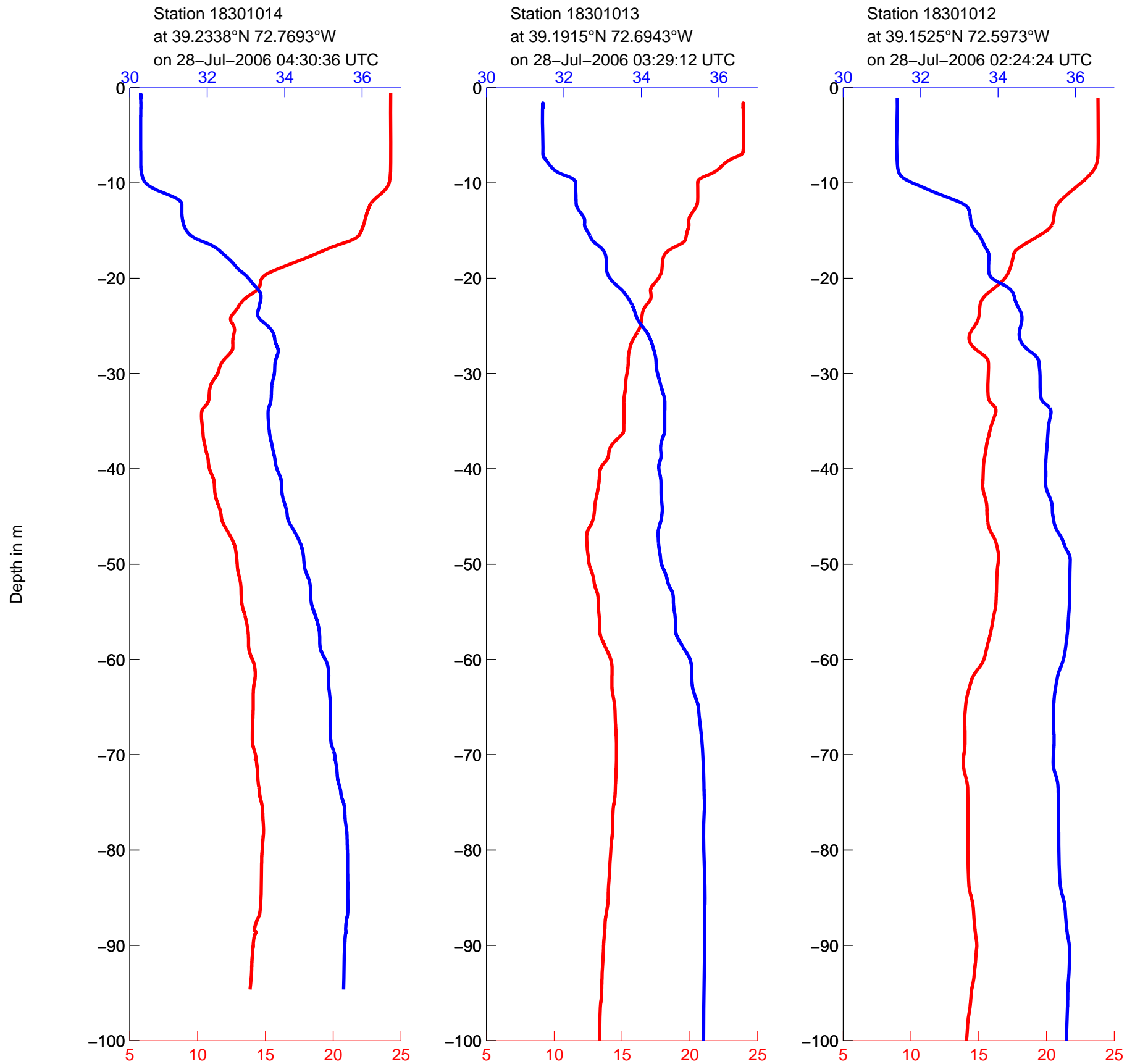
Station 18301014  
at 39.2338°N 72.7693°W  
on 28-Jul-2006 04:30:36 UTC



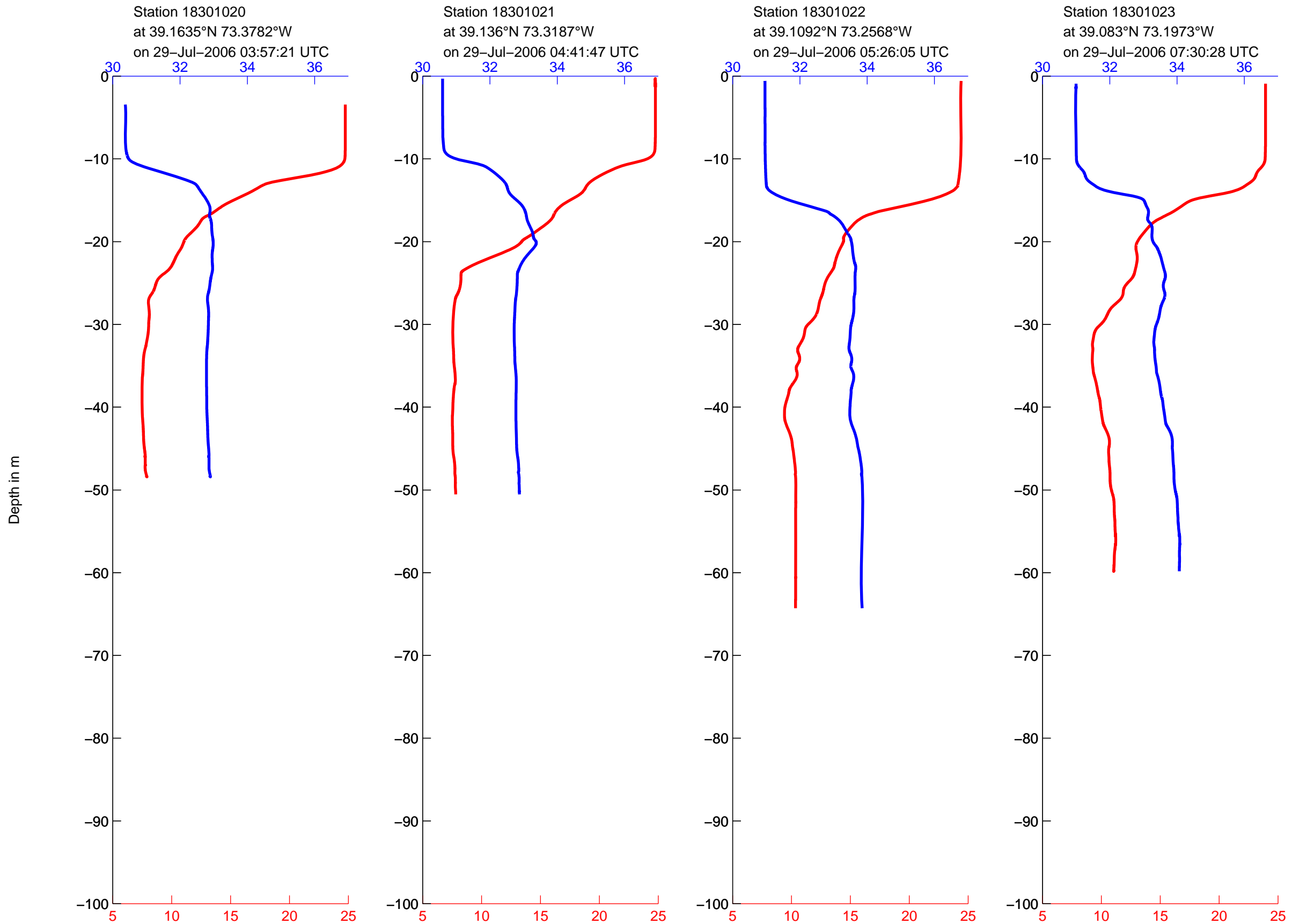
CTD downward casts along 90 meter isobath, red – temperature in °C, blue – salinity in ppt



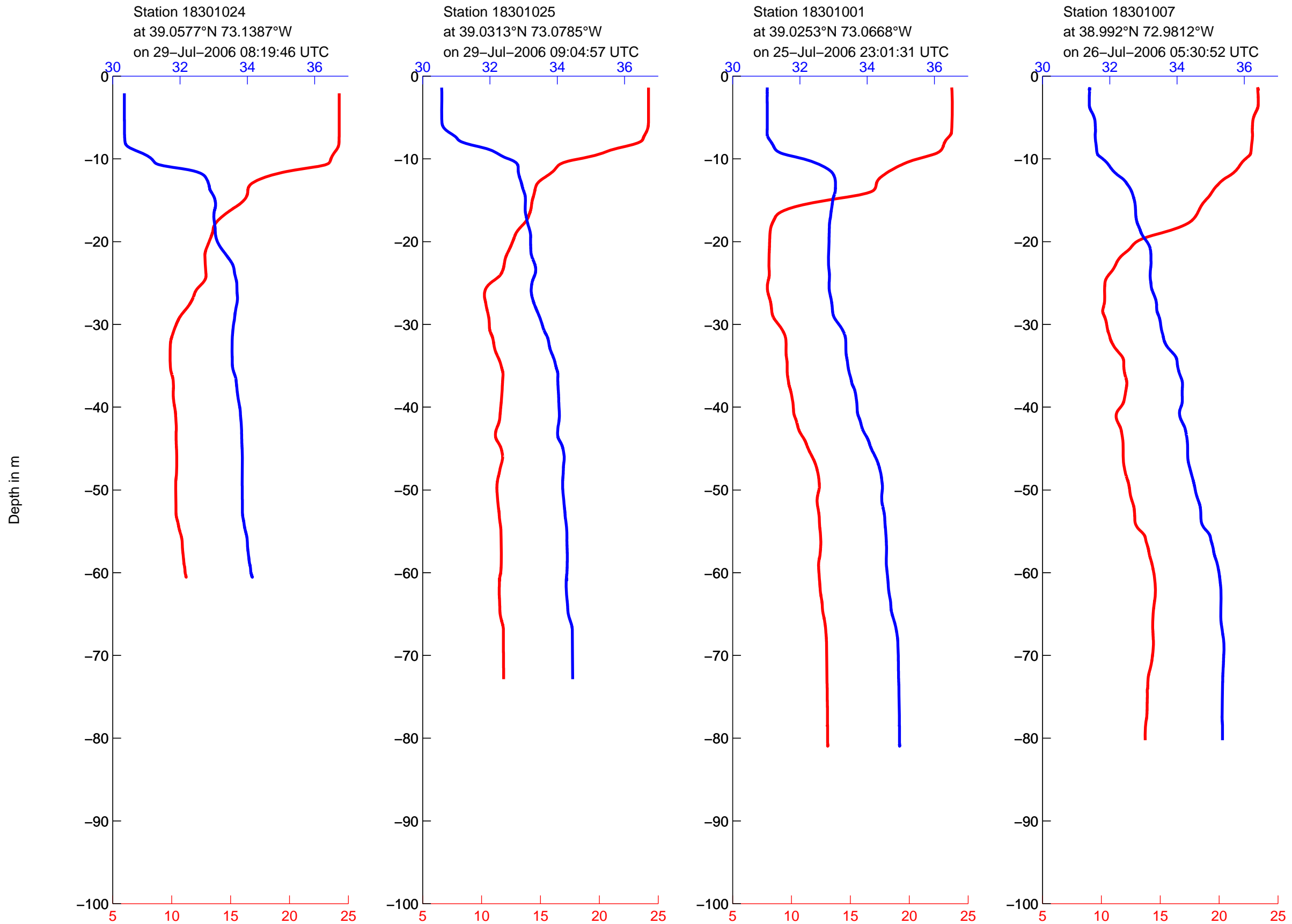
CTD downward casts across slope (northern transect), red – temperature in °C, blue – salinity in ppt



CTD downward casts across slope (northern transect), red – temperature in °C, blue – salinity in ppt

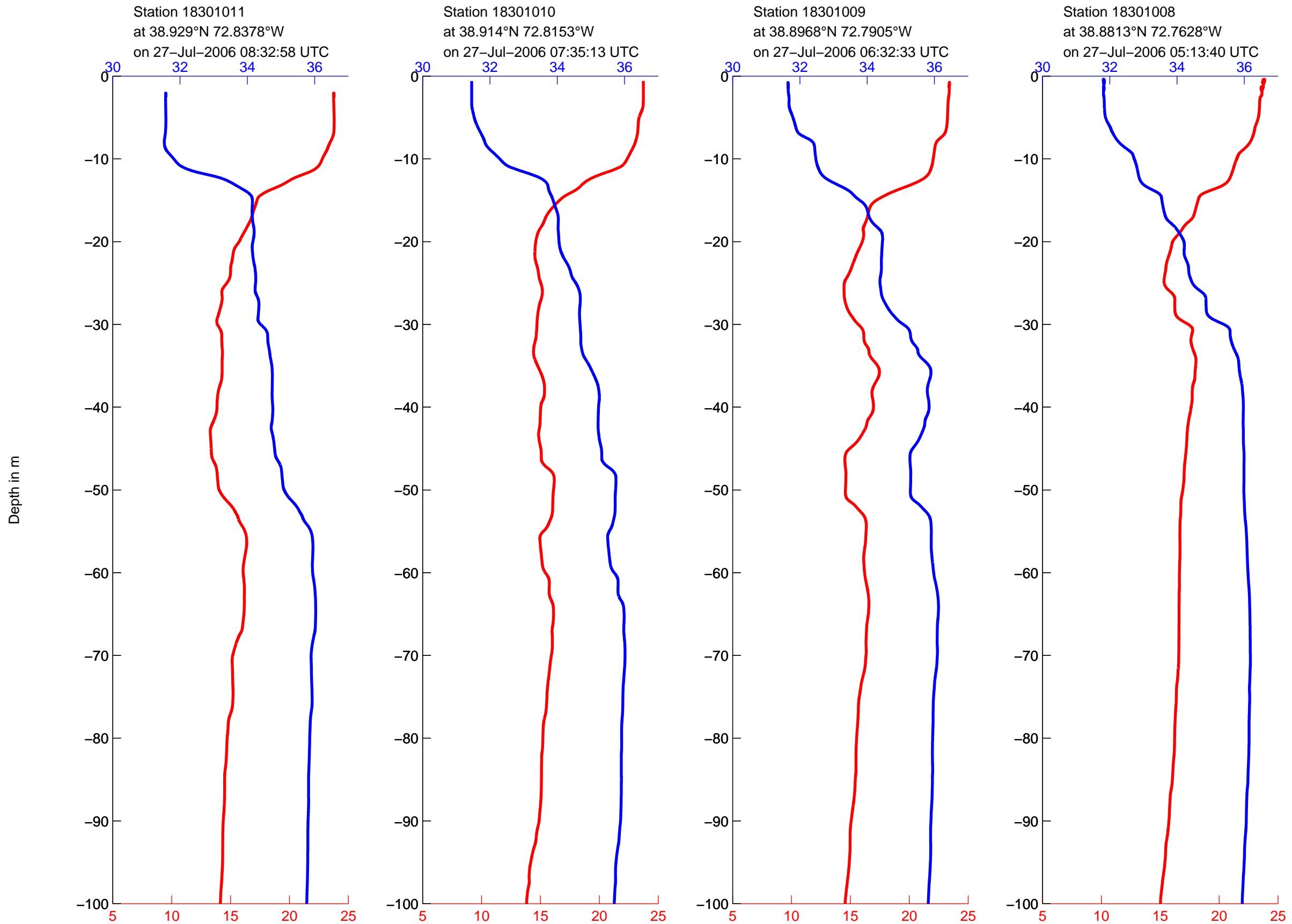


CTD downward casts across slope (southern transect), red – temperature in °C, blue – salinity in ppt



CTD downward casts across slope (southern transect), red – temperature in °C, blue – salinity in ppt





CTD downward casts across slope (southern transect), red – temperature in °C, blue – salinity in ppt